



NTPL/POL
SANTA'S WORKSHOP INTL

JEPPESEN

NORTH POLE VILLAGE
RNAV (GPS) Rwy 18

(12-25) 25 DEC 13
 24 Dec 1201Z

ARCTIC Center

NORTH POLE Approach

WORKSHOP Traffic

122.8

122.8 when ELFCOM inop.

122.8 when ELFCOM inop.

RLS
 (Reindeer
 Landing System)

Final
 Apch Crs
360°T

Minimum Alt
CLAUS
2500' (2450')

RLS
 DA(H)
 (CONDITIONAL)
250' (200')

Apt Elev **50'**
 Rwy 18 **50'**

MISSED APCH: Climb to 2500' direct MSLTO, then RIGHT turn direct KSSNG and hold.

Alt Set: INCHES

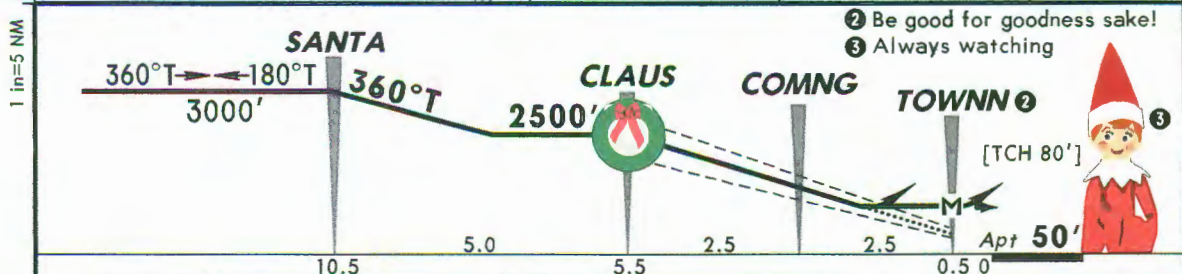
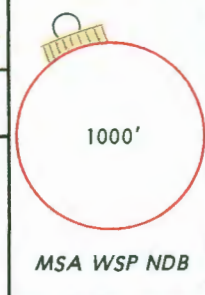
Trans level: FL 180

Trans alt: 18000'

CAUTION: Departures may be illuminated by blinding red nose.

CAUTION: Supersonic heavy departures; non-sleigh traffic discouraged.

1. Reindeer practice flights year-round.
2. Flights in the vicinity may be conducted under the influence of egg nog.
3. No unapproved winter operations.
4. Postal flights with letters to Santa receive priority sequencing.
5. Reindeer and Elves on and in vicinity of runway.
6. Runway does not maintain stationary location.



Speed (Reindeer operating)	4	5	6	7	8	9	SALS 2500'	TINSEL TWINKLE	D → MSLTO
Glide Path Angle [7.0°]	N/A	N/A	800	998	1140	1430			
MAP at TOWNN									
1 If Dasher sick, reduce speed by 2 reindeer									

MERRY OPS	STRAIGHT-IN LANDING RWY 18						LOC		Rdr in Svc	CIRCLE-TO-LAND
	RLS DA(H) 250' (200')		LOC (Rudolph Out) DA(H) 400' (350')		2 or more reindeer inop MDA(H) 500' (450')		Authorized only when Rudolph available			
	FULL	TINSEL out	TINSEL/TWINKLE out	TINSEL out	TINSEL/TWINKLE out	TINSEL out	TINSEL/TWINKLE out	MDA(H)		
6								750' (700')-2		
7	RVR 0	RVR 40 or 3/4	RVR 50 or 1	RVR 40 or 3/4	RVR 50 or 1	RVR 60 or 1 1/4	1	650' (600')-1 1/2		
8								550' (500')-1		
9								450' (400')-1		

CHANGES: Noel procedure.

© JEPPESEN, 2013. ALL RIGHTS RESERVED.

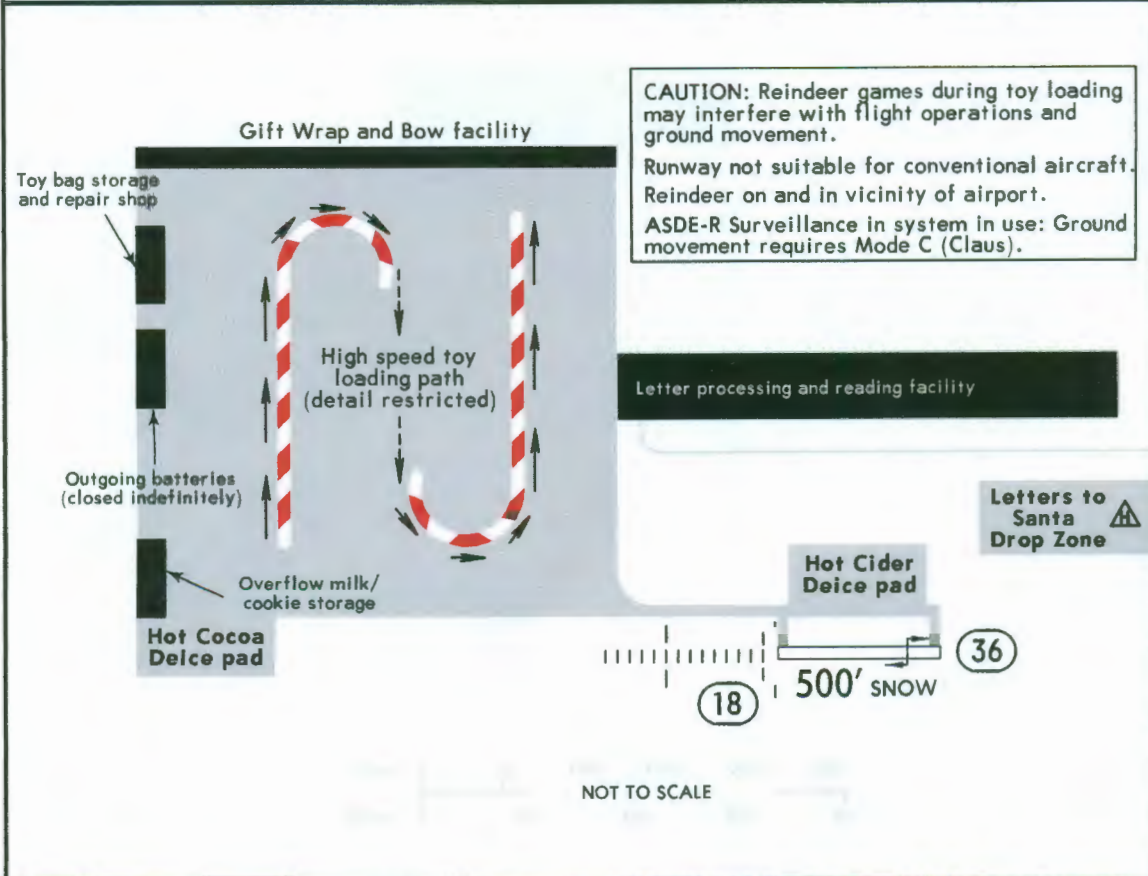


NTPL/POL
Apt Elev 50'
N 90.0 W 0.0

JEPPESSEN
25 DEC 13
24 Dec 1201Z (12-25)

NORTH POLE VILLAGE
SANTA'S WORKSHOP INTL

WORKSHOP Traffic 122.8 when ELFCOM inop.	NORTH POLE Approach 122.8 when ELFCOM inop.	ARCTIC Center 122.8
---	--	------------------------



NOT TO SCALE

ADDITIONAL RUNWAY INFORMATION

RWY	REMARKS	USABLE LENGTHS		TAKE-OFF	WIDTH
		Threshold	Glide Slope		
09 ① 27	RL ② TINSEL ② TWINKLE SALS Reindeer vis Range (RVR)	500'	450'	500'	100' 33m

- ① Only hoof brakes permitted on runway.
 - ② Illuminated Dec 1 - Dec 31 annually.
- Decorated trees at both ends of Rwy may be mistaken for Rwy lighting.

TAKE-OFF		FOR FILING AS ALTERNATE	
Rwy 18		RNAV (GPS) Rwy 18	
	Adequate Red Nose Illum.	Under-the-weather Nose Illum.	Other
6 - 7 Rdr	RVR 0	RVR 12	800-2 NA
8 - 9 Rdr		RVR 7	



'Twas the night before Christmas and all 'round the field
 Santa's helpers were carrying all they could wield
 'Twas time to pitch in and load up the sleigh
 With every possible gift for work and for play
 "All hands to your stations" Santa did say
 "For it's almost time for the biggest of days"
 The day of the year and the fruit of our work
 Is almost upon us, so there's no time for a quirk
 The manifest lists the destination of each toy
 The fastest of sleds bound for each girl and boy
 As the takeoff begins, the sleigh starts to scream
 To deliver the toys as the children do dream
 Back at the pole, a big collective sigh
 The hard work is over, save for the big guy
 He's good at it though, it's not his first jaunt
 Bringing the toys you told him you want

